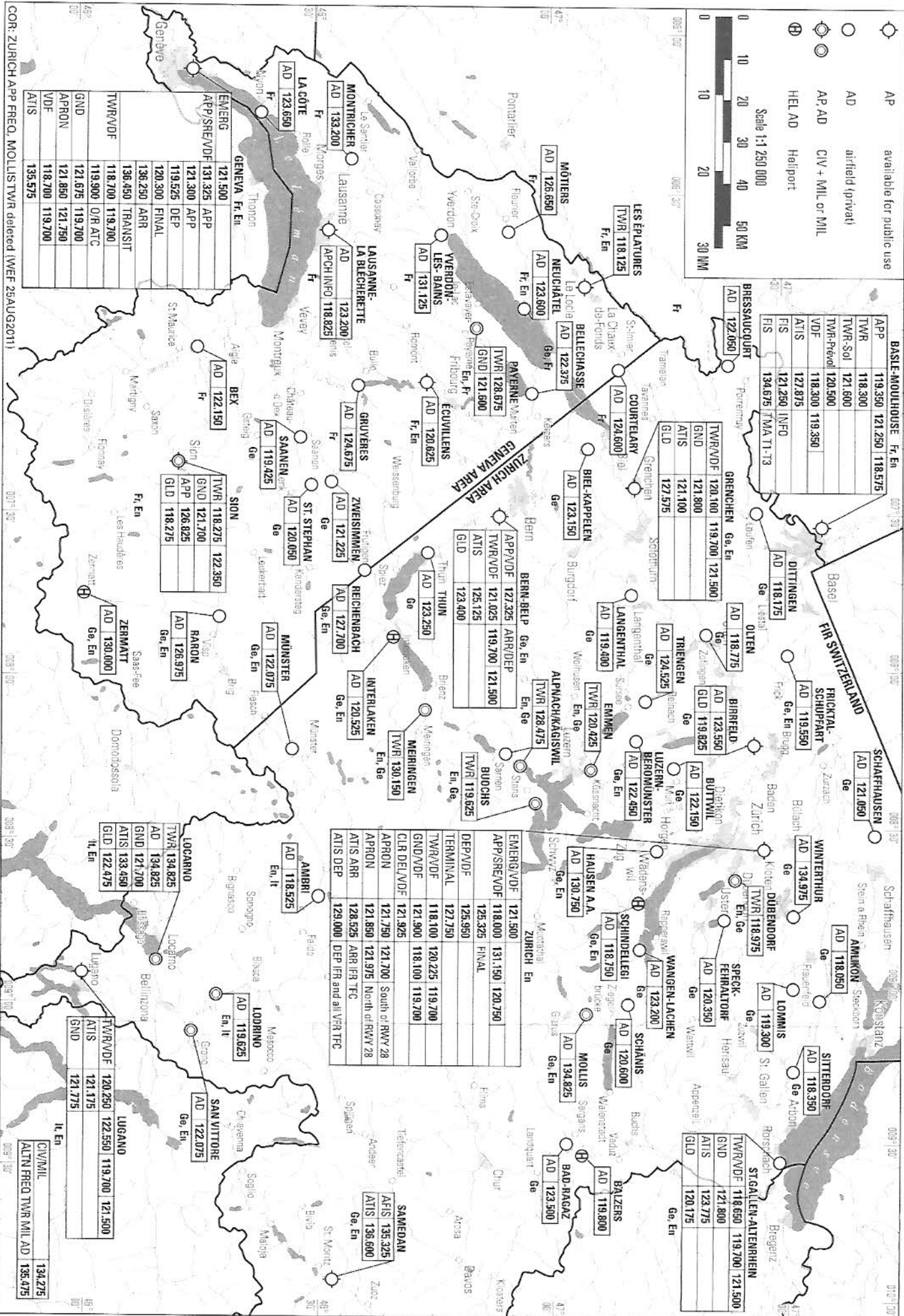


AP available for public use
 AD airfield (privat)
 AP, AD CIV + MIL or MIL
 HEL AD Heliport

Scale 1:1 250 000


0 10 20 30 40 50 KM

0 10 20 30 NM



For Chart Symbols see VFR MAP 1-2-2

Scale 1:1 250 000



LES EPLATURÉS

NDB	LPS	403
ILS 24	ICF	108.150
DME	ICF	CH 18Y

GENEVA LSAG

TC ATC/VDF	see AIP ENR 2.1 and LSAG AD 2.18
DELTA	119.175 VFR within class C/D, FRR to/from LSAG.
FIC/VDF	126.350 VFR Fy/ Fr Geneva Area
Information	VFR HT within Geneva TMA
VOLMET	126.800 MET Broadcast
ALTN	125.550

LA PRAZ

DME	LAP	CH 43Y
DME	LAP	110.650

GLAND

NDB	GLA	375
-----	-----	-----

GENEVA

ILS 23	ISW	109.900
DME	ISW	CH 36X
ILS 05	INE	110.900
DME	INE	CH 46X
DVOR	GVA	116.750
DME	GVA	CH 104Y

PASSEIRY

DVOR	PAS	116.600
DME	PAS	CH 113X

BALE-MULHOUSE

L	BS	376
NDB	BN	363
ILS 15	MH	111.550
DME	MH	CH 52Y
DVOR	BLM	117.450
DME	BLM	CH 121Y

GRENOCHEN

DVOR	GRE	115.450
DME	GRE	CH 101Y

FRIBOURG

FRI	FRI	110.850
DME	FRI	CH 45Y

ST-PIREX

SPR	SPR	113.900
DME	SPR	CH 86X

MONTANA

DVOR	MOT	115.850
DME	MOT	CH 105Y

SION

ILS 25	ISI	110.700
DME	ISI	CH 44X
DVOR	SIO	112.150
DME	SIO	CH 58Y

SION

SWISS MILITARY Radar	130.625
SION Radar	126.825 122.350

BERN-BELP

NDB	BER	335
ILS 14	IBE	110.100
DME	IBE	CH 38X

SWITZERLAND LSAS

UAC/ATC/VDF	see AIP ENR 2.1
ALTN	132.855 (for 8.33 CH)

WILLISAU

VOR	WIL	116.900
DME	WIL	CH 116X

EMMEN

ILS 22	EMK	110.350
DME	EMK	CH 40Y

KLOTEN

DVOR	KLO	114.850
DME	KLO	CH 95Y

DÜBENDORF

ILS 29	IDU	111.150
DME	IDU	CH 48Y

ZÜRICH

ILS 14	IKL	108.300
DME	IKL	CH 20X
ILS 16	IZH	110.500
DME	IZH	CH 42X
ILS 28	IZW	109.750
DME	IZW	CH 34Y
ILS 34	IZS	110.750
DME	IZS	CH 44Y

ZÜRICH EAST

DVOR	ZUE	110.050
DME	ZUE	CH 37Y

WEISSFLUHJEFEL

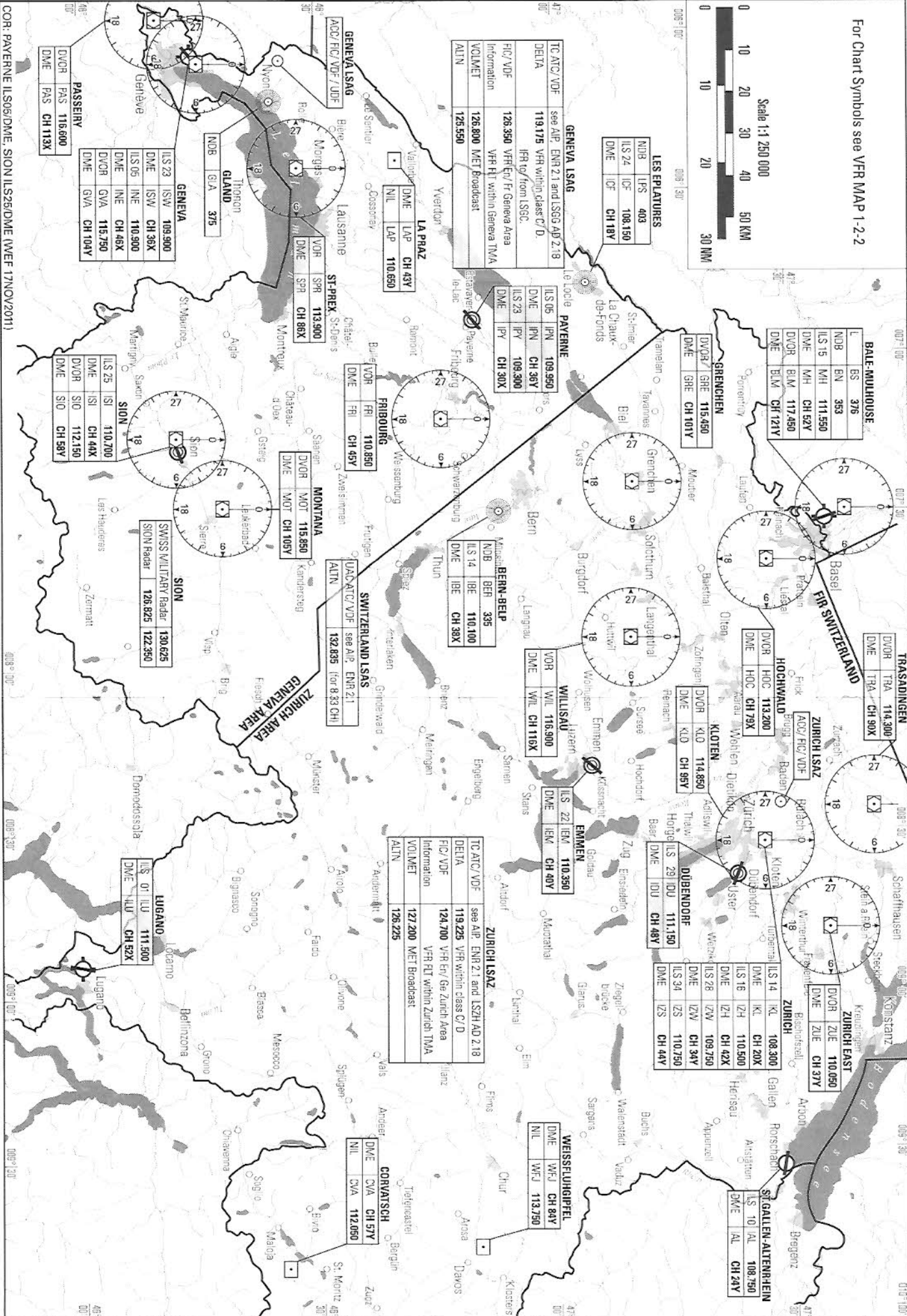
DME	WFL	CH 84Y
DME	WFL	113.750

CONVATSCH

DME	CVA	CH 57Y
DME	CVA	112.050

LUGANO

ILS 01	LUU	111.500
DME	LUU	CH 62X



COR: PAYERNE ILS05/DME, SION ILS25/DME (WEF 17NOV2011)

SKYGUIDE, CH-8602 WANGEN BEI DÜBENDORF